



# Bike Routes

Getting  
Around Phuket





# Route 1

Phuket Gateway – Mai Khao Beach – Sarasin Bridge

## Phang Nga



Sarasin Bridge



Phuket Gateway

FINISH  
START

Sai Kao Beach



Ta Thuai Restaurant



Tha Chatochal Checkpoint



Tuttle Village



Kin Di Restaurant



Phru Che San



LPG

Ban Kho En

Mai Khao Beach



Wat Mai Khao

3033

402

402



Nurool Ebadeyah Mosque

10



2

PHUKET INTERNATIONAL AIRPORT



4031



# Route 1

Distance: 36 km

## Phuket Gateway – Mai Khao Beach – Sarasin Bridge

*"Bike around northern Phuket, admire its environs and popular Sarasin Bridge."*

Let's start a bike tour at **Phuket Gateway (8.1842547,98.2976241)** where you can bring your bike by car and assemble your bike here. Then, cycle along Thepkrasattri Road to Phuket City passing the Tha Chatchai Checkpoint and glancing around on the side for refreshing lines of coconut tree on the route with a little slope in which you need some more energy for pedalling. When reaching Ban Kho En, there are some roadside shops for a break to get something thirst-quenching. Within a short distance, you will arrive at the **Nurool Ebadeyah Mosque (8.1198227,98.3343789)**, the first registered mosque in Phuket for 67 years. Continue your bike trip until reaching the traffic lights at the intersection, make a u-turn and cycle to the entrance of Wat Mai Khao on your left hand, then make a left turn and cycle along the way to see its surrounding nature. When reaching the intersection, turn right to approach **Wat Mai Khao (8.125291,98.305779)** where you can make merit and take a rest in the calm vibes of the temple. See things at a leisurely pace while cycling until reaching Thepkrasattri Road, turn left and pedal till finding the Turtle Village entrance, then take another left turn passing many hotels around Mai Khao Beach and access to **Phru Che San (8.159802,98.295877)**, a wetland with approximately 200 rai (79.07 acres) including abundant nature and a pleasant tree tunnel in its area coupled with natural beauty excellent for photo opportunities. After sightseeing around Phru Che San, head for **Mai Khao Beach (8.159505,98.294869)** to get some more snapshots. This longest beach of Phuket is one of the beaches in Thailand that you might see leatherback turtle laying eggs (in a certain season).

Cycle back through Tha Chatchai Checkpoint and arrive at **Sarasin Bridge (8.201764,98.297998)**, a popular landmark of Phuket with a length of 660 metres and its well-known story about steadfast love that used to be a film and TV series named Sarasin, the Bridge of Love. At this hot spot, don't forget to take some memorable pictures with your bike and enjoy relaxing here. Then, go back to the Phuket Gateway to end your bike tour with a fun-enough distance of **36 kilometres**.

### >> Nearby Attractions <<

- 1  Phuket Gateway (8.1842547,98.2976241)
- 2  Splash Jungle Water Park (8.168974,98.308293)
- 3  Turtle Village (8.168974,98.296246)
- 4  Ta Thuai Restaurant (8.1971654,98.298907)
- 5  Kin Di Restaurant (8.175808,98.301768)



# Route 2

Pakhlok – Laem Sai – Ao Po Pier



Laem Sai Pier

Mission Hills Phuket Golf Resort

Maneerat Goat Farm

Bang Pae Waterfall

Ban Bang Rong Mosque

Ban Bang Rong Mangrove Forest

Bang Rong Pier

Ao Po Pier

Pakhlok Subdistrict Municipality

START FINISH

Pakhlok Agricultural Learning Centre

4027

402

4031

4007

402

4025

4027

# Route 2

Distance: 42 km

## Pakhlok – Laem Sai – Ao Po Pier

*“Witness splendid roadside nature till reaching a pier and experiencing inestimable culture.”*

Get ready after assembling your bike and start at **Pakhlok Subdistrict Municipality (8.011897,98.398629)**. From there, turn right onto the route heading for Phuket International Airport. Keep pedalling along the way with some slopes. After the first 13 kilometres, you will reach an intersection then turn right to Laem Sai. Along the way, you can find local shops selling food and drinks. The next 5 kilometres after turning right, you will see **Laem Sai Pier (8.118644,98.372529)** and can collect happy moments by capturing yourself with the bike and its surroundings. The sea on the other side is a part of Phang Nga.

Take a break at the coffee shop situated opposite the pier and prepare some water for the next destination. Get ready and leave the pier bridge by turning left for the **Mission Hills Phuket Golf Resort (8.087132,98.370634)**. Then, take another left turn onto **Route No. 4027** passing a little slope (previous route) till you meet an intersection to enter the route of Ao Po Pier by turning left and cycling along the way comprising areas of rubber tree reaching the **Ao Po Pier (8.061480,98.432082)** where you can take a deep breath of the sea breeze.

As a main pier in Phuket, Ao Po Pier is a starting point to other areas like Phang Nga Bay, Ko Yao, Ko Nakha, etc. Right here, you can bring the bike onto the sandy beach near Ao Po for some snapshots. Have a drink from the local shop and then cycle along the previous route until going onto **Route No. 4007**. Take a left turn and head for Pakhlok. After cycling for 2 kilometres, you will reach **Ban Bang Rong Mosque (8.051327,98.410108)** combining delicately beautiful architecture and as a religious centre for the locals in this area. Then, go back to the finish point at **Pakhlok Subdistrict Municipality**, a total distance of **42 kilometres**.

### >> Nearby Attractions <<

- 1 ★ Bang Pae Waterfall (8.041838,98.394280)
- 2 ★ Maneerat Goat Farm with Goat Milk Product (8.047872,98.407618)
- 3 ★ Ban Bang Rong Mangrove Forest (8.049686,98.415628)
- 4 ★ Ao Po Grand Marina (8.069390,98.442046)
- 5 ★ Agricultural Learning Centre for sightseeing at the Pakhlok Community (8.011909,98.398595)



## Route 3

Distance: 20 km

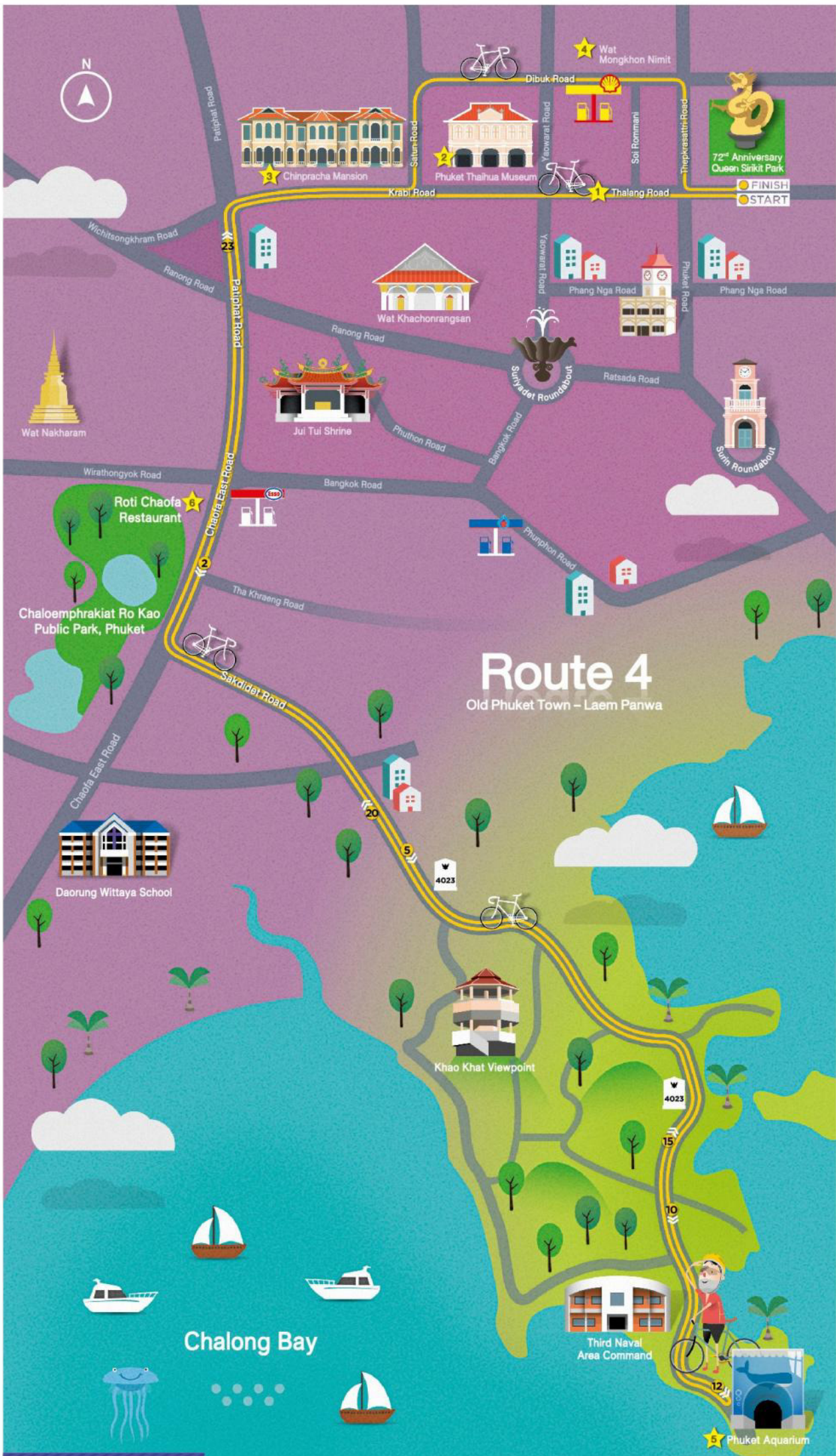
## Phuket Town – Old Phuket Town – Ko Si Re

*“Pedal in a chilled out manner to go sightseeing around Old Phuket Town offering its local way of life and great Ko Si Re natural environment.”*

Get your bike ready and set off for your cycling experience at the 72<sup>nd</sup> Anniversary Queen Sirikit Park or Dragon Fairground (7.884734,98.391721) where you can worship the Great Ocean Dragon or Hai Leng Ong Statue beautifully constructed in front of the park. This place is believed to be the heart of the dragon (Phuket has a shape like a dragon when looking at a map). Then, keep pedalling to **Thalang Road (7.884770,98.388927)** to see the outstanding Sino-Portuguese architecture in the Old Phuket Town area, passing through Soi Rommani to the end of Thalang Road. On Krabi Road, make a stop to visit the **Phuket Thaihua Museum (7.885084,98.38679)** to enjoy the photo exhibition and video of Phuket's history. When you leave the Museum, turn right to find an intersection and turn right again onto Satun Road. After that, go straight and make a right turn onto Dibuk Road, pass through an intersection until you see Wat Mongkhon Nimit or Wat Klang on the left side. Then, go straight after seeing the second intersection passing Lime Light Avenue and turn left at another intersection. Keep biking and make a right turn at the next intersection passing Sanamchai Stadium. Cycle straight through the intersection until you reach the Phuket Governor's residence and turn right when reaching the intersection to Amphoe Road. Take a left turn at the intersection onto Sri Suthat Road and cross the **Ko Si Re Bridge (7,88874,98.414239)**. Take a rest with a drink and go ahead to the clock tower roundabout. Make a left turn and then have fun on this biking route with some uncertain slopes while seeing the simple life of the residents in the Si Re area. Enjoy cycling until you reach an intersection and turn right (you can also take the left-turn route with a dead end to discover the natural surroundings; just return when you finish the route). Happily admire the views of the hills and the sea while cycling; turn left at an intersection and continue along the way to reach the Westin Siray Bay Resort and Spa. Make a left turn and pedal along the seaside route to the cape's end. Then, take a nice break and take some photos of the clear blue sky, beautiful sea, and your smart bike among the cool breeze. After having some relaxing time, ride your bike back to the previous route to the clock tower roundabout, turn left and go straight. You may visit **Monkey Viewpoint (7.885897,98.420837)** on the left side before leaving Ko Si Re. After crossing the Ko Si Re Bridge, make a left turn at the second intersection onto Senaniwet Road, turn right at the intersection to Sri Sena Road, and then take another right turn at the intersection onto Ong Sim Phai Road. Then, turn left onto Phang Nga Road and go along this road until reaching the intersection of the **Phuket Baba Museum to Honour HRH Princess Maha Chakri Sirindhorn (7.9665318,98.3599288)** (these buildings were formerly the Standard Chartered Bank and Talat Yai Subdistrict Police Station), turn left and then turn right onto Ratsada Road. Take two right turns to Phang Nga Road after seeing the Suriyadet Roundabout (fountain roundabout). **Saengtham Shrine (7.883792,98.387783)** is on the left hand and you can make a stop to worship the sacred statues inside the shrine for good luck. Get a chance to take some photos at the attractive Sino-Portuguese building of the Kasikorn Bank opposite the shrine. Keep riding to reach the Phuket Baba Museum again and turn left at the intersection to arrive at the Phuket Post Office where the **Phuket Philatelic Museum (7.884035,98.392580)** is located inside; there is no entry fee for visiting this museum. Then, turn left onto Thalang Road passing the **Tourism Authority of Thailand, Phuket Office (7.884626,98.391860)** to reach the finishing point. You finally end your leisure bike trip within **20 kilometres**. Cycling beginners are always welcome!

### >> Nearby Attractions <<

- 1 ★ Wat Mongkhon Nimit or Wat Klang (7.886047,98.388757)
- 2 ★ Phuket Trick Eye Museum (7.883416,98.392594)
- 3 ★ Soi Rommani (7.884852,98.389098)
- 4 ★ Phuket Thaihua Museum (7.885084,98.38679)
- 5 ★ Phuket Baba Museum to Honor HRH Princess Maha Chakri Sirindhorn (7.9665318,98.3599288)



# Route 4

Old Phuket Town - Laem Panwa

5 Phuket Aquarium

FINISH  
START

72<sup>nd</sup> Anniversary  
Queen Sirikit Park

Third Naval  
Area Command

Khao Khat Viewpoint

Daorung Wittaya School

Chaloemphrakiat Ro Kao  
Public Park, Phuket

Roti Chaofa  
Restaurant

Jui Tui Shrine

Wat Khachonrangsarn

Chinpracha Mansion

Phuket Thaihua Museum

Wat Mongkhon Nimit



# Route 4

Distance: 24 km

## Old Phuket Town – Laem Panwa

*“Leisurely cycle to gaze at Old Phuket Town and pleasantly head for Laem Panwa.”*

Get your bike prepared and begin your bike tour at the **72<sup>nd</sup> Anniversary Queen Sirikit Park or Dragon Fairground (7.884734,98.391721)** by adoring the Great Ocean Dragon or Hai Leng Ong Statue at the front of the park. It is believed that this spot is the heart of the dragon (Phuket is like a dragon shape). Later, continue cycling to **Thalang Road (7.884770,98.388927)** so that you can eye the old town with stunning buildings in the Sino-Portuguese style, passing through Soi Rommani to the end of Thalang Road. Then, pedal directly to Krabi Road and you will see the **Phuket Thaihua Museum (7.885084,98.38679)** and **Chinpracha Mansion (7.8805518,98.3910129)**. When you reach the intersection joining Patiphat Road, take a left turn, go straight through the intersection crossing Ranong Road and then go past another intersection joining Bangkok Road. Go onto Chaofa East Road passing the Chaloemphrakiat Ro Kao Public Park till reaching an intersection and turn left onto Sakdidet Road. Keep pedalling straight through any intersections and take a short rest to have a drink bought from the local shops on the way. After that, bike to the next destination called Laem Panwa and indulge in enjoying scenic sea views. **The Phuket Aquarium (7.8040959,98.4076913)** is also situated in the area, so you may make a visit to experience the alluring underwater world of the Andaman Sea. Then, depart for the finishing point by cycling back to the old route until reaching Chaofa East Road going past the Chaloemphrakiat Ro Kao Public Park. If your biking activity is done in the morning, you can make a stop for breakfast at the **Roti Chaofa Restaurant (7.878193,98.3805421)** located on the left of this road.

After that, just pedal back past the Chinpracha Mansion and turn left at the intersection. Go straight to arrive at an intersection and make a right turn onto Dibuk Road; continue going straight through the intersection crossing Yaowarat Road and you will pass **Wat Mongkhon Nimit or Wat Klang (7.886047,98.388757)**. Take a right turn at another intersection onto Thepkrasattri Road. Then, cycle to Thalang Road by turning left and reaching the 72nd Anniversary Queen Sirikit Park or Dragon Fairground to end the trip of a little challenging distance of **24 kilometres**.

### >> Nearby Attractions <<

- 1 ★ Thalang Road (7.884770,98.388927)
- 2 ★ Phuket Thaihua Museum (7.885084,98.38679)
- 3 ★ Chinpracha Mansion (7.8805518,98.3910129)
- 4 ★ Wat Mongkhon Nimit or Wat Klang (7.886047,98.388757)
- 5 ★ Phuket Aquarium (7.8040959,98.4076913)
- 6 ★ Roti Chaofa Restaurant (7.878193,98.3805421)





# Route 5

Distance: 48 km

## Saphan Hin – Laem Phromthep

*“Bike from a recognisable landmark to another famous landmark with a long yet relaxing distance, getting a nice seaside view of Rawai Beach and arrive at Laem Phromthep.”*


This bike trip includes quite a great distance; beginning at Saphan Hin where your car can be left parked and it is convenient to assemble your bike. Ready? Let's start at the **60-Year Mine Monument Roundabout (7.88594,98.396161)** where the locals here are accustomed to calling it as the “Shell Roundabout”, one of the popular landmarks of Phuket. Restfully ride your bike along Phuket Road till reaching the Bang Niao Intersection and take a left turn onto Kra Road and then Phunphon Road to arrive at the Chaofa-Patiphat Intersection. Then, turn left again onto Chaofa East Road. Keep cycling past many intersections and at the same time see the local and expat lifestyle in Phuket.

If you spend time pedalling in the morning or evening, you might have a chance to see both Thai and foreign boxers running as a warm-up exercise before boxing. At the Chalong Intersection Roundabout, go straight onto the route to Rawai Beach with some small slopes. When reaching an intersection, turn right to go along the seafront road close to **Rawai Beach (7.772148,98.321803)**. Have a memorable time grabbing some snapshots around this location. Then, go straight ahead to Laem Phromthep. As an alternative, you may take a short break before continuing onto the cape. For those with more energy, keep cycling to access to it, challenging yourself with the slopes. Soon **Laem Phromthep** and the **Golden Jubilee Lighthouse (7.762183,98.306087)** will be in your sight. At any time, Laem Phromthep seems to provide visitors with the most splendid sunset in Thailand. An appealing sunset scene is worth your biking effort. Also, its panoramic vista at its cape complemented with the gentle wind is invaluablely fabulous. Never ignore to get a nice photo with your bike. After a great relaxing time on this high position, go back to the previous route and head for the Chalong Intersection Roundabout.

At the Chalong Intersection Roundabout, take the route to Chaofa West Road and make a stop at **Wat Chaitharam** or **Wat Chalong (7.865898,98.350291)** for worshipping the venerable monk statues. Next, let's visit Wat Luangpu Supha by turning left into Soi Wat Luangpu Supha. After seeing the temple's entrance, take a right turn and then blissfully cycle around **Khlong Katha Reservoir (7.855720,98.327658)** on an attractive cycling route. With over 4 kilometres in distance, you can pleasingly spend time taking photos at any places here. Then, go back to the adoring sacred statue at **Wat Sinsupharam** or **Wat Luangpu Supha (7.854214,98.328924)**. After taking time relaxing, just pedal back on the previous route and go to Chaofa West Road passing many intersections until you reach the Nakha Intersection; turn right here and go along the way to arrive at Bangkok Road joining Phunphon Road, and then turn right onto Phunphon Road and Kra Road. After that, make a right turn again onto Phuket Road and continue to pedal to Saphan Hin, the finishing point, a total distance of **48 kilometres**.

### >> Nearby Attractions <<

- 1 Ao Chalong Pier (7.820876,98.344738)
- 2 Yanui Beach (7.767710,98.306471)
- 3 Chaloeprakiat Ro Kao Public Park, Phuket or Suan Luang (7.880101,98.374549)
- 4 Bang Niao Shrine (7.876446,98.393855)
- 5 Wat Chaitharam or Wat Chalong (7.865898,98.350291)



# Legend



Bike Route



Roundtrip  
on the Same Route



Cycling Distance



Start Point

(Car can be parked here.)



Finish Point



Route No.



North



Rest Area



View point

Remark: The map is not to actual scale.

# Important Telephone Numbers

Tourism Authority of Thailand, Phuket Office	0 7621 2213, 0 7621 7138
Phuket Provincial Police	0 7621 2129
Phuket Tourist Police	0 7622 3891, hotline 1155
Thalang Hospital	0 7631 1033
Vachira Phuket Hospital	0 7636 1234
Phuket Provincial Administrative Organization Hospital	0 7635 8888
Bangkok Hospital Phuket	0 7625 4425, hotline 1719
Phuket International Hospital	0 7624 9400
Mission Phuket Hospital	0 7623 7220
Dibuk Polyclinic	0 7629 8292-8
Emergency Medical Institute of Thailand	1669

We  **Phuket**

[www.phuketEmagazine.com](http://www.phuketEmagazine.com)

by TAT Phuket

**Tourism Authority of Thailand, Phuket Office**

191 Thalang Road, Talat Yai Subdistrict, Mueang District, Phuket

Fax: 0 7621 3582 Email: [tatphuket@tat.or.th](mailto:tatphuket@tat.or.th)